



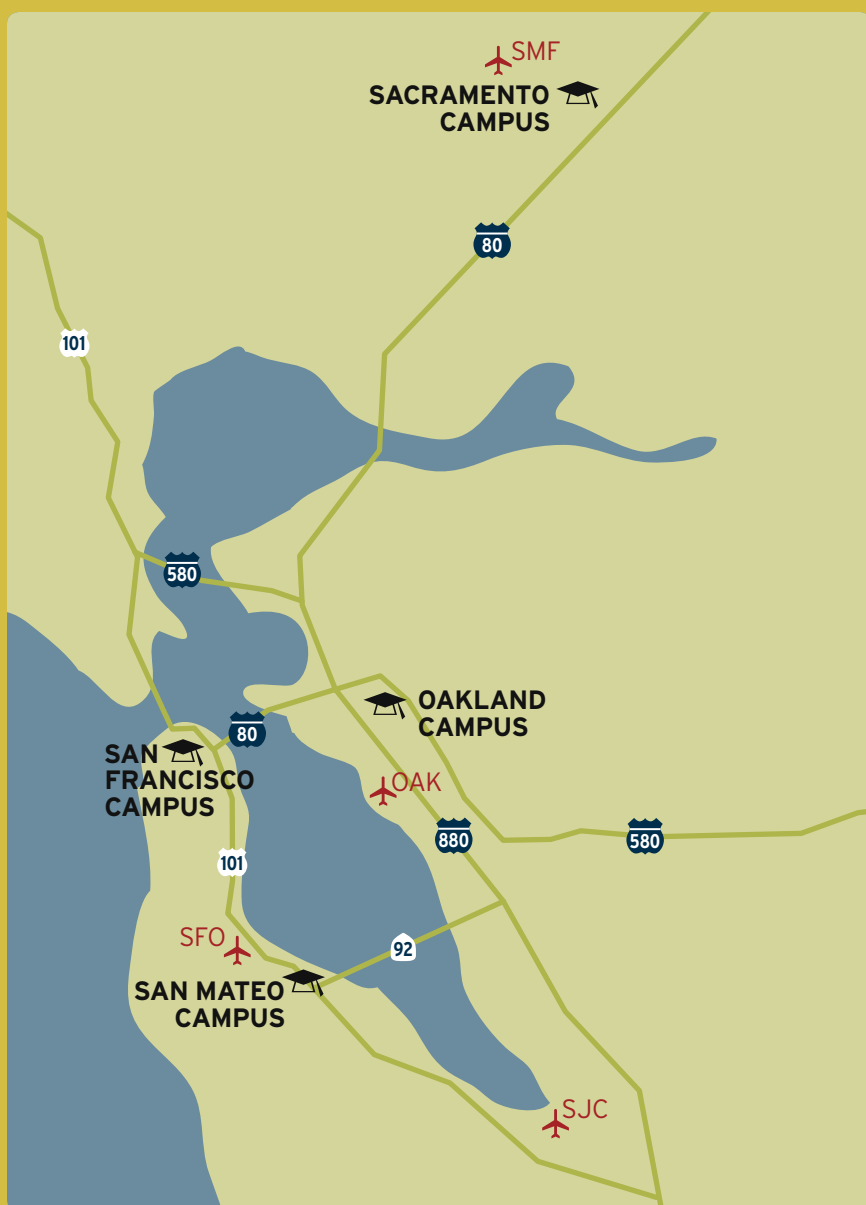
SAMUEL MERRITT UNIVERSITY

HOUSING

Information Handbook



WELCOMI



CONTENTS

Neighborhoods

OAKLAND	SAN FRANCISCO	SAN MATEO
2	4	5

Living in the Community

LIVE	DINE	PLAY
8	9	10

E to SAMUEL MERRITT UNIVERSITY



Dear Incoming Students,

Welcome to Samuel Merritt University! May your time here be an enjoyable, challenging, and life enriching experience that compliments your education in the health care field. We hope you enjoy your time with us and living in the Bay Area.

This packet will help you find suitable housing arrangements in a neighborhood that fits your taste. Deciding on a place to live can be difficult; APARTMENTRATINGS.COM and REALESTATE.YAHOO.COM each provide tenant reviews for apartment buildings. Additional search tools, including a roommate finder are found at the Samuel Merritt University off campus housing site, SMU.OCH101.COM.

If you have any questions, feel free to contact the Office of Student Services at 510.869.1564.

Thank you for choosing Samuel Merritt University.

Sincerely,

The Staff
Office of Student Services



SACRAMENTO

TIPS
& FAQ

6

7

TRANSPORT

LINK

11

12

OAKLAND

According to Rand McNally atlas company Oakland has the best weather in the United States. According to the 2000 U.S. census, Oakland and Long Beach, CA are the most ethnically diverse cities in the United States, with over 150 languages spoken in Oakland. Attractions include Jack London Square, the Oakland Zoo, the Oakland Museum of California, the Chabot Space and Science Center, Lake Merritt, the East Bay Regional Park District ridge line parks and preserves, and Chinatown. Samuel Merritt University is located on the northern border of downtown Oakland.



TEMESCAL DISTRICT

The Temescal district is 10–15 minutes from the campus. It is a very culturally diverse neighborhood and a close community where everyone is friendly and happy to help one another. It is between 40th and 51st Street going north and south. East and west the district spans from Telegraph to Broadway Avenues.



LAKE MERRITT

The Lake Merritt area is right in the center of downtown Oakland. It is only fifteen minutes from campus by car and is also accessible by BART. There are many shops, restaurants, cafes, banks, a post office and movie theater. The other side of the lake has the Oakland courthouse, Kaiser administrative offices and other buildings.



FRUITVALE

The greater Fruitvale is an emerging neighborhood, considered a neighborhood of choice. It is the most racially, ethnically and culturally diverse population in Oakland and is nationally recognized as a leading smart-growth initiative for its unique mixed-use developments. The district is vibrant, with new housing, shops and restaurants, and near BART.



ROCKRIDGE

Rockridge is the area between Oakland and Berkeley. College Avenue crosses directly through the heart of Rockridge and it's the location of many quaint shops, restaurants, and cafes. Its cross streets offer single family homes, apartments, and condos. It is only 15–20 minutes away and has a BART station.



ADAMS POINT

Adams Point is a neighborhood where some University staff have lived for many years. It is an 18–20 minute walk from campus. The area is quiet with apartments amongst single family homes. Apartments range from twelve to thirty units. This location is accessible to freeways and public transportation.



LAUREL DISTRICT

The Laurel District is one of many culturally diverse residential neighborhoods and is situated at the foot of the Oakland hills. At the heart of the neighborhood lies MacArthur Boulevard, a bustling shopping area with annual festivals and many local shops. The Laurel arches on MacArthur greet visitors.



MONTCLAIR

The Montclair District is a neighborhood of Oakland located in the hills east of Piedmont. The center of the neighborhood is a compact shopping district known as Montclair Village, which is located next to Highway 13. The hills of Montclair are heavily forested and have many large single-family homes.



PIEDMONT

Piedmont is a small, primarily residential community with fine architecture and tree-lined streets. Because of its school system, low crime rate, good weather, and high property values, it is regarded as one of the most desirable residential communities in the Bay Area. Piedmont is a short drive from campus.



BERKELEY

Home of the University of California, Berkeley and is noted as one of the most politically liberal cities in the nation. Like any college town there are always things to do and good places to study. Berkeley is a 15–30 minute drive from campus. College Avenue has single family homes, apartments, and condos.



DON'T MISS

- **Historic Sites:** From 7th to 10th Streets, historic Old Oakland dates back to the 1870s. It hosts a year-round Farmer's Market on Fridays.
- **Chinatown:** A 25 block commercial and cultural district with a diverse Asian community. The Oakland Asian Cultural Center is one of the largest Pan-Asian cultural centers in the country.
- **Jack London Square:** offers world-class jazz, dining, lodging, and shopping along the waters edge.
- **Oakland Zoo:** The zoo is home to more than 660 native and exotic animals. It was founded in 1922. The zoo is open daily and on the weekends. It features great redwoods, a baseball field, all sand volley ball court, and a new "barrier-free" wheel chair accessible children's area.

- Berkeley is home to the **University of California, Berkeley.** Berkeley is famous for academic achievement, scientific exploration, free speech, and arts. It is an ever changing city with a mix of long-time residents and new neighbors. The city is rich in culture and diversity, alive with street fairs, great restaurants, and outdoor activities.
- **Berkeley Marina:** The city faces a marina where people enjoy walking, riding bikes, and eating at famous restaurants which give breath taking views of the San Francisco Bay.
- **Telegraph Avenue** is a historic location adjacent to the University's central Sproul Plaza, where many sit-ins, pickets, free speech demonstrations have become famous for. Surrounding Telegraph are shops, restaurants, and world famous music stores.

CAMPUS

- Samuel Merritt University**
3100 Telegraph Avenue, Suite 1000
Oakland, California 94609
- Peralta Medical Office Building**
3100 Telegraph Avenue
Oakland, California 94609
- Health Education Center**
400 Hawthorne Avenue
Oakland, California 94609
- Providence Pavilion**
3100 Summit Street
Oakland, California 94609
- Providence Pavilion South**
3012 Summit Street
Oakland, California 94609
- Peralta Pavilion**
450 30th Street
Oakland, California 94609

PHONE 510.869.6511
PHONE 800.607.6377



EMERYVILLE

Emeryville is located between the cities of Berkeley and Oakland. The city has an outdoor mall, movie theaters and quick freeway access. It is a 10 minute drive from campus. Emeryville has had a lot of recent construction with numerous apartment complexes available for rent.



ALAMEDA

Alameda is located on a small island of the same name next to Oakland in the San Francisco Bay. From the beach there are views of the San Francisco skyline and Bay Bridge. Many of the Victorian homes in town have been divided in to small apartments. Alameda is a 10-15 minute drive from campus.

SAN FRANCISCO



DON'T MISS

- **SoMa:** Night clubs, leather bars; main area is 11th & Folsom
- **Potrero Hill:** residential, main area is 18th & Missouri, 'Chez Papa', 'Connecticut Yankee'
- **Castro:** known for its celebrated gay community; main area is Market and Castro
- **Presidio:** former military compound, beautiful landscaping, good hiking main areas are Presidio Bowl, Baker Street
- **North Beach:** known for night life, bars, strip clubs, Little Italy, great restaurants and cafes
- **Sunset:** one of San Francisco's most family-friendly neighborhoods, with blocks of single-family homes; main area is 9th and Irving
- **Noe Valley:** small town USA atmosphere; main area is 24th and Noe
- **Nob Hill:** Ritzzy hotels, great views, Fairmont Hotel, Grace Cathedral
- **China Town:** Enter at 'Dragon's Gate' at Grant; you are in for a treat—park and take in the wonderful sights of a people who have held on to a rich culture

CAMPUS

San Francisco Learning Center
 Hartzell Building
 (behind Saint Luke's Hospital)
 555 San Jose Avenue
 San Francisco, CA 94110
PHONE 415.869.3200

BERNAL HEIGHTS



Urban village home to many artists and progressives. More recently, young families are calling this place home. The community is dog friendly as well with many canine parks.

SUNSET



The funky, laid back part of the city is often hidden beneath blankets of fog, yet it remains one of the warmest parts of San Francisco. The Inner Sunset is home to many restaurants, coffee shops, and students, this community maintains a youthful, slow pace. Both USF and UCSF are nearby, as are Golden Gate Park and the Pacific Ocean. The Outer Sunset is mostly middle-class home owning families, with its own brand of coffee shops and restaurant crowds.

HAYES VALLEY



This neighborhood's foundations rest around the performing arts district and has developed into a shopping, eating, and arts community.

NOE VALLEY



Surrounded by beautiful hills, Noe Valley is a nestled community, full of families, kids, dogs, and complete with the requisite coffee shops and weekend eateries. A strong community exists, and yet it feels removed from the city; it remains however, emblematic of the city in spite of its feeling.

NORTH BEACH



Home of "Little Italy" and the many cafés and Italian restaurants. Home to the Beat Movement and still connects deeply to those historical pasts. It is the home of many famous and glorious bookstores, nightclubs, small boutiques, and a multicultural dining scene.

CASTRO



A historical center of the city, for the GLBTQ communities, it is a politically progressive community and home to young families as well as the strongest community for GLBTQ people in a diverse city.

DALY CITY



The Westlake District in Daly City is residential, less expensive, quiet and safe. Walking distance to BART, 10–15 min drive to the San Francisco campus, 10 min walk to shopping center (Safeway, Trader Joe's, Walgreen's, Ross, Chipotle, Starbucks, Boulevard Cafe, and much more). Family community with a lot of schools. 5–10 min drive to Ocean Beach.



DOWNTOWN SAN MATEO

The mild climate and cozy downtown make San Mateo a nice community in which to live. It is a family friendly city that is leading a citywide public outreach campaign that encourages individuals and businesses to reduce their carbon foot print.



BELMONT

Situated on the hills overlooking the Bay, Belmont notes its beginnings to the early days of California, and has grown to become a well-to-do community. Its small downtown feeling contributes to its nestled, residential feel.



FOSTER CITY

Foster City is a centrally located bedroom community at the edge of the San Francisco Bay that offers a wide array of living options. Communities are interspersed with shopping and restaurants. The neighboring industrial areas of Foster City are home to many corporations and contribute to the vibrant economy of the Bay Area.



SAN CARLOS

San Carlos is a small residential community at the north of Silicon Valley. It has an updated downtown feel with neighborhood charm.



BURLINGAME

The City of Burlingame is a suburban city just North of the San Mateo campus and south of San Francisco. It is known for its “high residential quality of life” by keeping true to its suburban tree lined street feel while growing its shopping and dining communities.



DON'T MISS

- **Central Park:** located in the heart of San Mateo, it features a Japanese Tea Garden with a pagoda, waterfall and a collection of cherry blossom trees that bloom each April.
- **Coyote Point Park:** located along the coast in Northern San Mateo along famous Highway 101, the park features a golf course and a small natural history museum.
- **San Mateo County History Museum:** located in Redwood City, the museum boasts the largest stained glass windows of any public building in California. In addition, it has the foremost collection of artifacts in the Bay Area, and exhibits about every era from the earliest known native tribes to the present.
- **Lighthouses:** Pigeon Point Lighthouse in Pescadero and the Point Montara Lighthouse in Montara. These were both built in the 1870s and offer historic ambiance and stunning views of the rugged Northern California coast.
- **County Parks:** San Mateo County oversees several county parks, including Pescadero Creek Park and Heritage Grove Park. These parks feature hiking trails, swimming and even horseback riding. Pescadero is also home to a large colony of seals.

CAMPUS

San Mateo Learning Center

1720 South Amphlett Boulevard, Suite 300
San Mateo, CA 94402
PHONE 650.292.5565

SACRAMENTO



NATOMAS

The Natomas community is a family-friendly section of the county and also home to Arco Arena and some major corporations. It is minutes from downtown and the airport, making it a convenient and easily accessible community in which to live.



EAST SACRAMENTO

Quiet tree lined streets set the tone for this popular community. While close to downtown, it is far enough removed to provide seclusion from the busy downtown.



MIDTOWN

This area is the center of the state's government and bustles with the energy of California's governmental center. The living options are vast and the shopping, dining and nightlife are convenient and plentiful.



ARDEN-ARCADE

The Arden-Arcade is one of the more developed areas and offers many living options. It is close to hiking, bike trails, and water recreation areas.

DON'T MISS

- **Crocker Art Museum:** one of the oldest museums west of the Mississippi
- **California State Capitol:** explore the grandeur of this Civil War era building, and see the state government at work
- **Old Sacramento:** Gold Rush Era Architecture, fine restaurants, shops, and museums
- **Golden State Museum:** be immersed in California's rich history with a mix of traditional exhibits and state-of-the-art technology
- **Crest Theatre:** host to concerts, comedians, speakers, films and more
- **Rails along the river:** take the Sacramento RiverTrain or at the California State Railroad Museum
- **Pops in the Park**
- **California State Fair:** carnival rides, games, animals, exhibits, concerts, and fried food
- **Sacramento Monarchs at Arco Arena**
- **Sutter Gold Mine tour:** Take a Boss Buggy into the mine and learn about California's gold mining history
- **Governor's Mansion State Historic Park**
- **California International Marathon:** a 26.2-mile run from Folsom Lake to the state Capitol
- **Frozen-treat institutions:** Gunther's Quality Ice Cream, Vic's Ice Cream, Burr's Fountain, and The Original Hagen's Orange Freeze

CAMPUS

Sacramento Regional Learning Center

2700 Gateway Oaks Drive, Suite 1230
2710 Gateway Oaks Drive, Suite 360
Sacramento, CA 95833

PHONE 916.646.2770

THINK ABOUT

- ❖ Do you want to be within walking distance of the school?
- ❖ Are you willing (or able) to commute by public transportation?
- ❖ How much of a commute is acceptable?
- ❖ Do you hope to find a place of your own (an expensive proposition) or are you willing to share an apartment?
- ❖ Do you want a bedroom to yourself?
- ❖ How much are you willing (or able) to spend on rent?
- ❖ Are you interested in finding someone who already has a place and needs a roommate?
- ❖ Is the area convenient to shopping, services, health and recreation facilities?
- ❖ Are utilities, such as gas and electric, included in the rent?
- ❖ Are pets allowed?

KEEP IN MIND

- ❖ **Before moving in:** Look over renter's agreement thoroughly
- ❖ **After moving in:** Obtain renter's insurance, purchase lamp light timers (to prevent walking into a dark house)
- ❖ **Important considerations:** costs, parking, room/house mates, location, laundry facilities
- ❖ File a change of address form with the USPS
- ❖ Set up your utilities at your new apartment

TIPS & FAQ

SAFETY AND SECURITY

- ❖ Have emergency numbers posted to include city police, California Highway Patrol (CHP), and Auto Insurance.
- ❖ Smoke detectors save lives: Local housing codes require landlords to provide smoke detectors and it is your responsibility to test them regularly.
- ❖ Protect your personal belongings: It is highly recommended that you obtain renter's insurance to insure your belongings as your landlord's insurance will not cover your belongings. You may be covered under a family members' plan or you can contact the major insurance carriers to obtain your own. It is relatively inexpensive and a great investment.
- ❖ Always lock your doors: Lock your doors after you enter and after you leave so that you and your belongings are not vulnerable to crime.

HOUSING

Off Campus Housing
SMU.OCH101.COM

Apartments
APARTMENTS.COM

Apartment Hunterz
APARTMENTHUNTERZ.COM

Craigslist
SFBAY.CRAIGSLIST.ORG

For Rent
FORRENT.COM

My New Place
MYNEWPLACE.COM

Sublet
SUBLET.COM

RESOURCES

Moving Trucks
BUDGETTRUCK.COM
UHAUL.COM

Renter's Insurance
RENTERSINSURANCE.COM

Packing/Moving Tips
ONESIMPLEMOVE.COM

California Department of
Consumer Affairs
DCA.CA.GOV



LIVE



Oakland

FARMER'S MARKETS

Fridays—9th & Broadway
Saturdays—Grand & Lakeshore
Sundays—Jack London Square

SHOPPING

Jack London Square
(west end of Broadway)
Barnes and Noble
Cost Plus World Market
BevMo!
Jack London Cinema
Bed Bath & Beyond
Lan Vie, Murasaki

Rockridge
Rockridge Home
Cotton Basics
Market Hall
Diesel, a bookstore
Crossroads Trading Company
Murasaki Fine Futon Shop

FITNESS CENTERS

24 Hour Fitness
2050 Webster Street

24 Hour Lite Fitness
3925 Piedmont Avenue

YMCA
2350 Broadway

Piedmont Yoga
3966 Piedmont Avenue

Oakland Yoga Studio
4 Yosemite Avenue

San Francisco

FARMER'S MARKETS

Tuesdays—Ferry Plaza
Saturdays—Ferry Plaza

SHOPPING

San Francisco Centre
(Market and Powell)

Union Square
(Post and Stockton)

Chinatown
(Bush and Grand)

Embarcadero Center
(Sacramento to Clay)

Chestnut Street
(Chestnut and Scott)

Fillmore Street
(Fillmore and California)

Haight Street
(Haight and Ashbury)

Mission Street
(Valencia and 16th)

FITNESS CENTERS

Club One
535 Mason Street

24 Hour Lite Fitness
350 Bay Street

Mission Cliffs Climbing & Fitness
2295 Harrison Street

Gold's Gym
1001 Brannan Street

San Mateo

FARMER'S MARKETS

Wednesdays—College of San Mateo
Saturdays—College of San Mateo
Sundays—Belmont CalTrain

SHOPPING

Hillsdale Shopping Center
60 31st Avenue

Stanford Shopping Center
660 Stanford Shopping Center
Stanford

Bridgepointe Shopping Center
Bridgepointe Parkway
Foster City

The Shops at Tanforan
1150 El Camino Real
San Bruno

FITNESS CENTERS

Equinox Fitness Clubs
4 East 4th Avenue

Gold's Gym
1150 Park Place

24 Hour Fitness
500 South El Camino Real

YMCA
1877 South Grant Street

Sacramento

FARMER'S MARKETS

Sundays—8th and W streets

SHOPPING

Arden Fair
1689 Arden Way

Country Club Plaza
2401 Butano Drive

Old Sacramento Historic District
1111 Second Street

Pavilions
563 Pavilions Lane

Shoppingtown Downtown Plaza
547 L Street

FITNESS CENTERS

24 Hour Fitness
1020 7th Street

Natomas Racquet Club
2450 Natomas Park Drive

YMCA
2021 W Street

California Family Fitness
428 J Street

DINE



Oakland

ON CAMPUS DINING

Summit North Pavilion Cafeteria

Mon–Fri 6:30AM – 7:00PM
Weekends 7:00AM – 2:00PM

Alta Bates Summit Medical Center

Students are welcome to eat at the Alta Bates Summit Medical Center Cafeteria(s). Meals are paid for on a cash only basis. Students may display their student body cards to the cashier after selection of food to obtain a student discount of 10% from the cafeteria.

COFFEE

Peet's Coffee and Tea
5095 Telegraph Avenue Suite 1

QUICK BITES

Summit Café & Pill Hill Deli
400 30th at Summit Street

BURGERS

Barney's Burgers
4162 Piedmont Avenue

CAJUN

Jesso's
2817 Telegraph Avenue

CHINESE

Little Shin Shin
4258 Piedmont Avenue

BBQ

Everett and Jones
126 Broadway at 2nd Street

DESSERT

Fenton's Creamery
4226 Piedmont Avenue

Ici Ice Cream
2948 College Avenue, Berkeley

Yogurt Park
2433 Durant Avenue, Berkeley

HAWAIIAN

Hawaiian Walk In Restaurant
402-404 15th Street

San Francisco

ON CAMPUS DINING

St. Luke's Cafeteria

Mon–Fri 6:30AM – 6:30PM

Students, staff and faculty receive a 10% discount with an ID badge at the cafeteria.

NOE VALLEY

La Ciccia
291 30th Street

Chloe's Cafe
1399 Church Street

Pomelo
1793 Church Street

THE MISSION

Tartine Bakery & Cafe
600 Guerrero Street

El Farolito
2779 Mission Street

Little Star Pizza
400 Valencia Street

BERNAL HEIGHTS

The Front Porch
65 29th Street

Emmy's Spaghetti Shack
18 Virginia Avenue

Progressive Grounds
400 Cortland Avenue

THE SUNSET

Lavash
511 Irving Street

Art's Cafe
747 Irving Street

San Tung Chinese Restaurant
1031 Irving Street

San Mateo

ON CAMPUS DINING

Grapevine Café

1726 S. Amphlett Boulevard
Mon–Fri 7:00AM – 4:00PM

DOWNTOWN SAN MATEO

Pasta Pasta
125 E 4th Avenue

La Piñata Mexicatessen
120 N B Street

Sushi Sam's Edomata
218 E 3rd Avenue

HILLSDALE

Alhana Foods
25 37th Avenue

Lahmacun Pizzeria
35 Laurie Meadows Drive

Jack's Prime
3723 S El Camino Real

FOSTER CITY

Sweet Basil Thai Cuisine
1457 Beach Park Boulevard

Tokie's Japanese Restaurant
1058 Shell Boulevard #G

Chalet Ticino
1058-C Shell Boulevard

BELMONT

Lorenzo's Sandwich Shop
911 Villa Ave

Divino Restaurant
968 Ralston Ave

Good Bites Cafe
1504 El Camino Real

BURLINGAME

Bonne Sante
1184 Broadway

Gabriel & Daniel's Mexican Grill
250 Anza Boulevard

Sacramento

ON CAMPUS DINING

City Cafe

2720 Gateway Oaks Drive
Mon–Fri 8:00AM – 8:00PM

JAPANESE

Mikuni Japanese
1530 J Street

MEDITERRANEAN

The Waterboy
2000 Capitol Avenue

TEX-MEX

Centro Cocina Mexicana
2730 J Street

AMERICAN

Mason's Restaurant
1116 15th Street

CALIFORNIA

Pearl On the River
1379 Garden Highway

ASIAN

Good Friends Restaurant
2600 Gateway Oaks Drive

MEXICAN

Chevys Fresh Mex
1369 Garden Highway

CHINESE

Hing's Chinese Restaurant
2550 West El Camino Avenue

SEAFOOD

Virgin Sturgeon Restaurant
1577 Garden Highway

BAKERY/CAFE

La Bou Bakery & Cafe
1620 West El Camino Avenue





PLAY

Oakland

EVENTS

Art & Soul Oakland
 Chinese New Year Festival
 Cinco de Mayo
 Fire Arts Festival
 Fourth of July Celebration

MUSEUMS

African American Museum
 Museum of Children's Art
 Oakland Museum of California
 Oakland Art Gallery
 Oakland Asian Cultural Center
 Western Aviation Museum

PERFORMING ARTS

Fox Theater
 Grand Lake Theater
 Oakland-Alameda County Coliseum
 and Oracle Area
 Oakland East Bay Symphony
 Woodminster Amphitheater

RECREATION

Bay Area Bikes
 Bay Area Ridge Trail
 East Bay Regional Parks
 Jack London Aquatic Center
 Oakland Ice Center
 Oakland Parks & Recreation

SPORTS

Golden Gate Fields Racetrack
 Golden State Warriors
 Oakland Athletics
 Oakland Raiders

San Francisco

EVENTS

Annual Gay Pride Parade
 Bay to Breakers
 Cherry Blossom Festival
 Chinese New Year Parade
 International Film Festival
 Pacific Orchid Exposition
 SF Jazz

MUSEUMS

Museum of Modern Art
 Asian Art Museum
 Bay Area Discovery Museum
 California Academy of Sciences
 Cartoon Art Museum
 Fine Arts Museum of San Francisco
 Museum of the African Diaspora
 Exploratorium
 Walt Disney Family Museum

PERFORMING ARTS

San Francisco Opera
 San Francisco Ballet
 San Francisco Symphony

RECREATION

Alcatraz Island
 Angel Island
 Bay Trail
 Crissy Field
 Lake Merced
 Golden Gate Park

SPORTS

San Francisco 49ers
 San Francisco Giants

San Mateo

EVENTS

Annual Freedom Train
 Come To B Street Festival
 Annual Wine Walk

MUSEUMS

Coyote Point Museum
 PEZ Store & Museum, Burlingame

RECREATION

Crystal Springs Walking Trail,
 San Bruno
 Sawyer Camp Trail
 Japanese Tea Garden
 Seal Point Dog Park
 Ryder Park Aquatic Play Area
 San Mateo Arboretum

PERFORMING ARTS

Central Park Music Series
 San Mateo Performing Arts Center

SPORTS

San Jose Earthquakes
 San Jose SaberCats
 San Jose Sharks
 San Jose Stealth

Sacramento

EVENTS

California State Fair
 Gold Rush Days
 Jazz Jubilee
 Music Circus

MUSEUMS

California Military Museum
 California Museum for History,
 Women and the Arts
 California State Capitol
 California State Railroad Museum
 Crocker Art Museum
 Discovery Museum of Sacramento
 Governor's Mansion
 State Indian Museum
 Towe Auto Museum
 Wells Fargo History Museum

PERFORMING ARTS

Sacramento Ballet
 Sacramento Opera
 Sacramento Philharmonic

RECREATION

American River
 Waterworld USA
 Sacramento Zoo

SPORTS

Sacramento Kings



TRANSPORT



Oakland

BART BART.GOV

Closest BART station: MacArthur.

AC TRANSIT ACTRANSIT.ORG

Lines 1, 1R and 800 all stop at Telegraph Avenue in front of the Oakland campus.

SHUTTLE

Regularly scheduled shuttles run to and from BART and Summit Hospital.

PARKING

Parking is limited in the area. There is student parking available in the garage with entrances on 29th and 30th Streets. The parking fee is up to \$30/day (note that it is \$18/day if you show your student ID badge).

CARPOOL 511.ORG

San Francisco

BART BART.GOV

Closest BART station: 24th Street Mission.

MUNI SFMTA.COM

14 Take MUNI 14 to 12 Folsom Pacific/12 Mission.

AC TRANSIT ACTRANSIT.ORG

All Transbay buses (800, B, C, E, F, H, L, O, P, S) go to 1st and Mission. Take MUNI 14 to Mission and Cesar Chavez.

SHUTTLE

From BART station, take N Judah Muni to Davies Campus. From Davies Campus, take shuttle to St. Luke's. Shuttle departs from Davies Campus, located on Castro & Duboce Streets to St. Luke's every 30 minutes.

PARKING

Parking is limited in the area. There is student parking available in the garage with entrances on 29th and 30th Streets. The parking fee is up to \$30/day (note that it is \$18/day if you show your student ID badge).

CARPOOL 511.ORG

San Mateo

CAR **FROM OAKLAND**

Take **I-580 W**. Take exit **19A** on the left to merge onto **I-80 W** partial toll road. Continue on **101 S**. Take exit **414B** for **Fashion Island Blvd** toward **CA-92/Hayward**. Keep left at the fork to continue toward **Fashion Island Blvd**. Keep right at the fork, follow signs for **Fashion Island Blvd**. Turn right at **Fashion Island Blvd** (signs for **Concar Dr/Grant St**). Slight right at **19th Ave**. Turn right at **Concar Dr** and continue on **S Amphlett Blvd**.

CALTRAIN CALTRAIN.COM

Closest CalTrain station: Hayward Park. 20 minute walk to campus.

SAMTRANS SAMTRANS.COM

53 Stops at the corner of Grant Boulevard and Concar Drive.

PARKING

Parking is free and available around the building.

CARPOOL 511.ORG

Sacramento

CAR **FROM OAKLAND**

Take **I-580 W**. Continue on **I-80 E** (signs for **I-80/Vallejo/Sacramento**) partial toll road. Take the exit onto **I-80 E** toward **Reno**. Take the **W El Camino Avenue** exit. Turn left at **Gateway Oaks Drive**.

REGIONAL TRANSIT INFOWEB.SACRT.COM/HIWIRE

88 West El Camino. Stops at the corner of West El Camino Avenue and Gateway Oaks Drive.

PARKING

To park, turn right at the second parking lot entrance. Please park in the lot closest to the building marked Washington Mutual. Parking is free.



LINK

Oakland

Official City Website
OAKLANDNET.COM

EDUCATION

Alameda County
Office of Education
ACOE.ORG

School District
OUSD.K12.CA.US

NEWS

East Bay Express
EASTBAYEXPRESS.COM

The Oakland Tribune
INSIDEBAYAREA.COM

KTVU Channel 2
KTVU.COM

San Francisco

Official City Website
SFGOV.ORG

EDUCATION

San Francisco County
Office of Education
SFUSD.K12.CA.US

School District
PORTAL.SFUSD.EDU

NEWS

SF Gate
SFGATE.COM

SF Weekly
SFWEEKLY.COM

KRON Channel 4
KRON.COM

KPIX Channel 5
CBS5.COM

KQED Channel 9
KQED.ORG/TV

San Mateo

Official City Website
CITYOFSANMATEO.ORG

EDUCATION

San Mateo County
Office of Education
SMCOE.K12.CA.US

School District
SMFC.K12.CA.US

NEWS

San Mateo Daily Journal
SMDAILYJOURNAL.COM

Sacramento

Official City Website
CITYOFSACRAMENTO.ORG

EDUCATION

Sacramento County
Office of Education
SCOE.NET

School District
SCUSD.EDU

NEWS

The Sacramento Bee
SACBEE.COM

KRCA Channel 3
KCRA.COM

QUICK REFERENCE NUMBERS

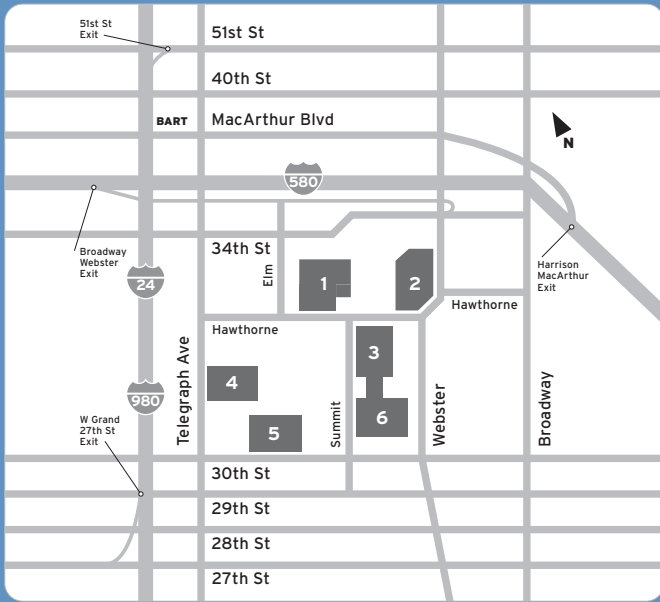
PHONE NUMBERS

Office of Admission	510.869.6576
Office of Financial Aid	510.869.6131
Office of Student Services	510.869.6627
John A. Graziano Memorial Library	510.869.8900
Office of the Registrar	510.869.6130
Campus Service Center	510.869.1550
Lost and Found	510.869.6161
Office of Student Accounts	510.869.6702
Student Health Services	510.869.6629
Student Housing Services	510.869.1564

CAMPUS

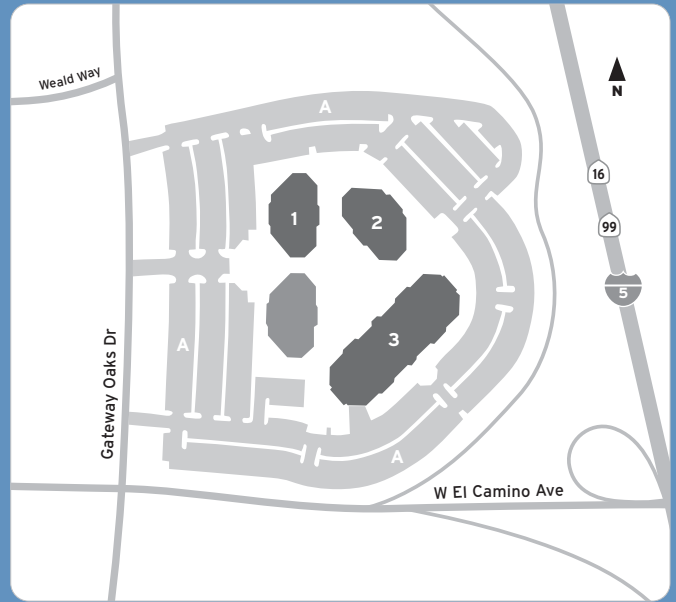
Samuel Merritt University	510.869.6511
Emergency/Security	510.869.7847
San Francisco Learning Center	415.869.3200
Emergency/Security	415.600.3557
San Mateo Learning Center	650.292.5565
Emergency/Security	650.345.1011
Sacramento Regional Learning Center	916.646.2770
Emergency/Security	916.924.7619

Oakland Campus



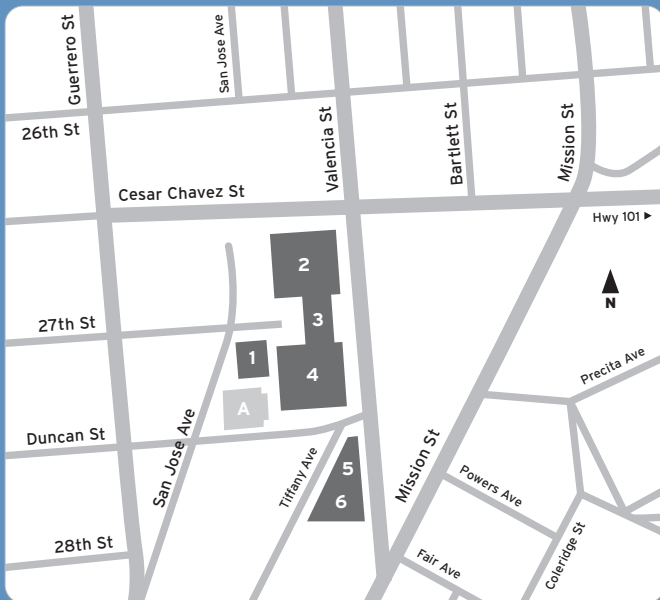
- 1 Health Education Center**
Bechtel Room
Classrooms
Fontaine Auditorium
Library
- 2 Merritt Pavilion**
Cafeteria
- 3 Providence Pavilion**
Faculty Offices (3rd Floor)
Parking/Security Office
Labs
- 4 Peralta Medical Office Building**
Academic and Disability Support Services
- Admission**
Campus Service Center
Classrooms
Financial Aid
Student Counseling Services
Student Government Offices
Student Health Services
Student Services
- 5 Peralta Pavilion**
Academic Affairs
Administration
Student Accounts
Registrar
Labs/Classrooms
Computer Lab
- Bookstore**
Faculty Offices
Development and Alumni Affairs
Enrollment and Student Services
- 6 Providence South**
Human Resources
Information Technology
Media Services
Facilities
Finance
Institutional Research
Academic and Instructional Innovation

Sacramento Regional Learning Center



- 1 2710 Gateway Oaks (North)**
Managing Director's Office
Classroom 1
Classroom 2
Lounge
Library
Computer Lab
- 2 2720 Gateway Oaks**
Café
- 3 2700 Gateway Oaks**
Faculty Offices
Admission
Student Services
Clinical Lab & Sim Lab
Classroom (Tandberg)
- A Parking**

San Francisco Learning Center



- 1 Hartzell Building**
Learning Center, 1st Floor
Library
Faculty Offices
Student Services
Managing Director's Office
Learning Center, 2nd Floor
Classroom 1
Classroom 2
Skills Lab
Student Lounge
- 2 St. Luke's Campus**
- 3 Cafeteria**
- 4 Monteagle Medical Center**
- 5 St. Luke's Pediatric Center**
- 6 St. Luke's Women's Center**
- A Parking**

San Mateo Learning Center



- 1 1720 South Amplett**
Learning Center, 3rd Floor
Faculty Offices
Student Services
Student Lounge
Library
Classroom 1
Classroom 2
Skills Lab
Managing Director's Office
- 2 1726 South Amplett**
Café
Gym
- A Parking**



SAMUEL MERRITT
UNIVERSITY

Office of Student Services
3100 Telegraph Avenue, Suite 1000
Oakland, CA 94609

PHONE 510.869.6627
EMAIL studentaffairs@samuelmerritt.edu
WEB www.samuelmerritt.edu

